

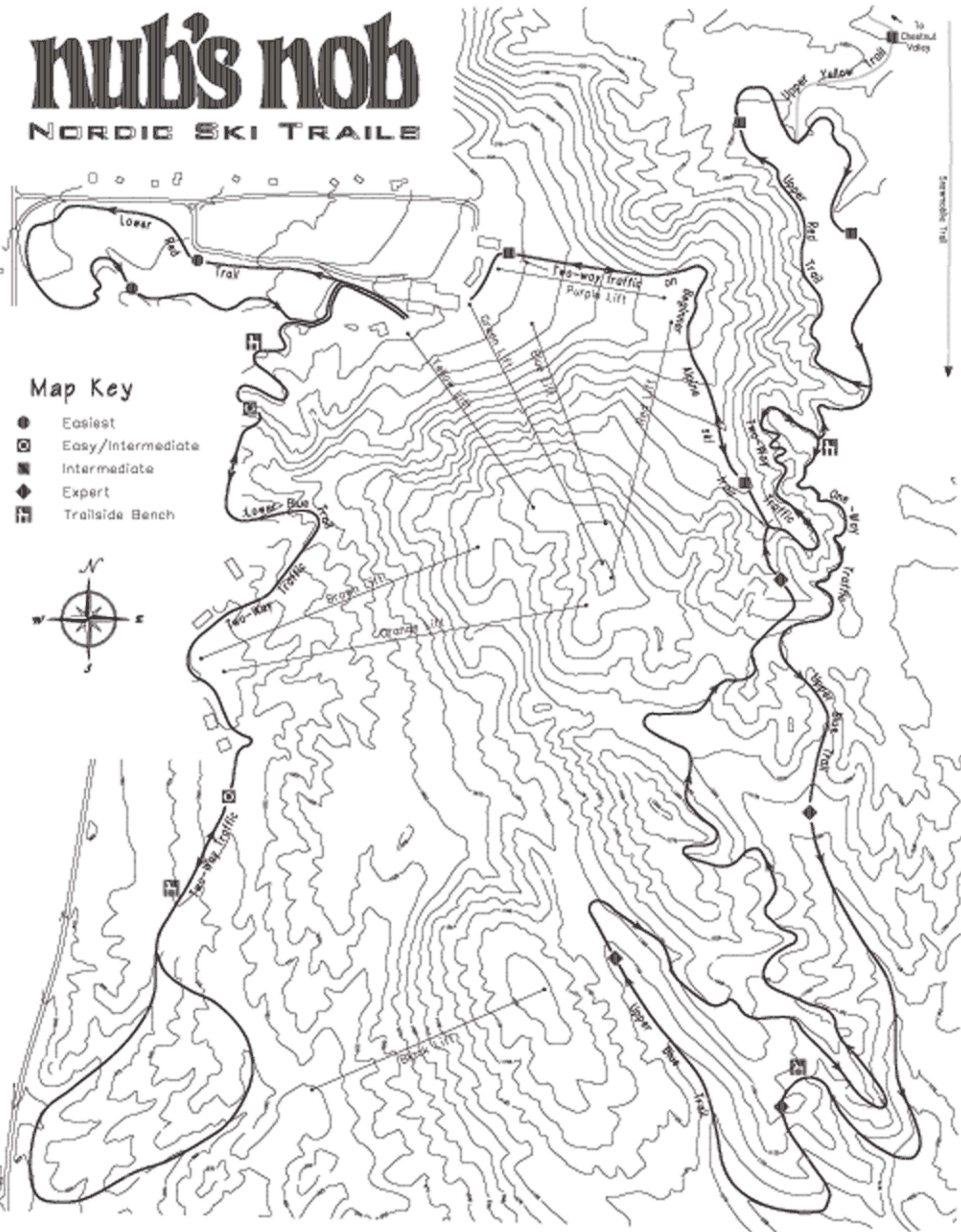
Nub's nob

NORDIC SKI TRAILS



Map Key

- Easiest
- ◻ Easy/Intermediate
- Intermediate
- ◆ Expert
- ▣ Trailside Bench



NORDIC FACT SHEET

Cross Country tickets, current season tickets or day tickets are required for trail usage. Tickets are available at the lift ticket window at the main lodge. All loops are 18 feet wide and are power-tilled and groomed for both skating and classic skiing. Snowshoeing is allowed on the far side of the trail opposite the classic track. Please remember that the down-bound skiers have the right of way. Upper loops ascend and descend on a beginner alpine ski slope. Please use caution.

Lower Blue Loop – beginner/intermediate trail – Start is located at the west end of ski area next to snow making pond reservoir. Trail features two-way ski traffic, includes the lighted night-loop trail and continues to the two-way turnaround. Total distance is 3.5 miles.

Upper Blue Loop – expert trail – Start located at bottom of Purple chairlift and heads uphill along the edge of the Bigtime and Easy Mile beginner alpine ski trail until it turns into the woods above the Red chairlift loading area. Total distance is 3.5 miles. Trail exits onto the Fun Bowl alpine beginner ski trail on its way back to the lodge and is marked with blue markers.

Upper Red Loop – intermediate climb and descent using alpine ski slope, accessed from the upper Blue Loop at the top of the switchback climb from the Lodge. Total distance is 3 miles. Trail is marked with red markers.

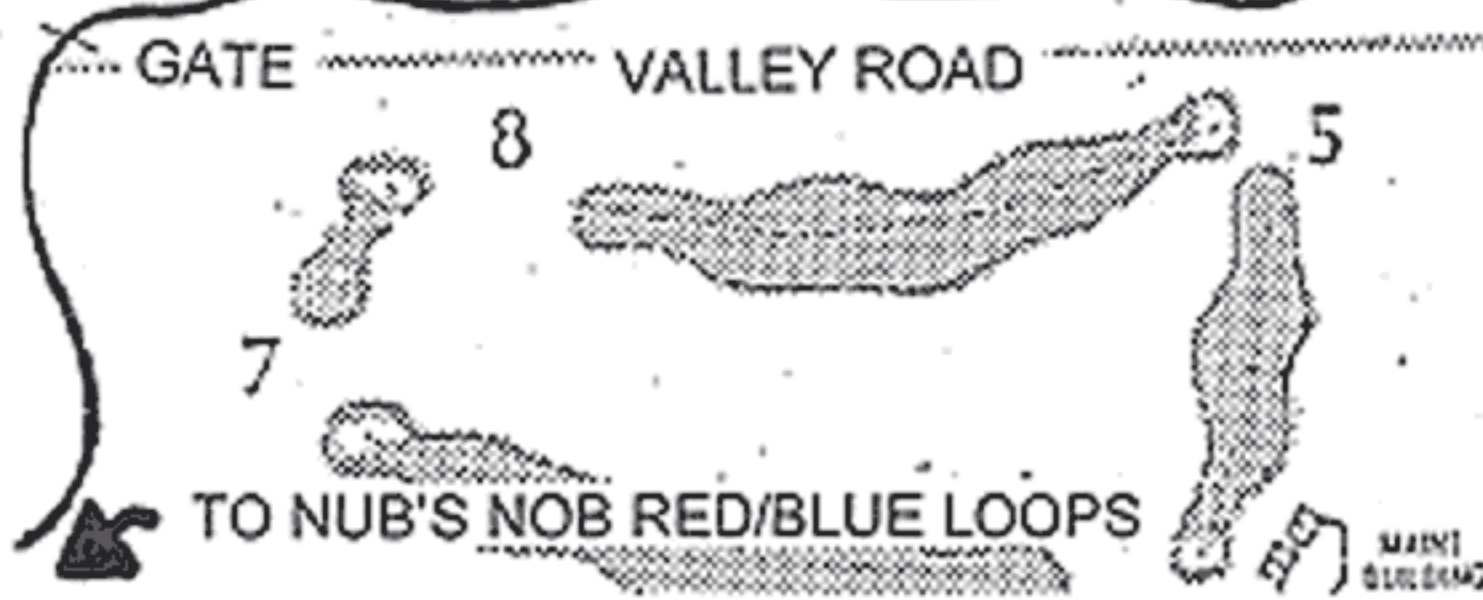
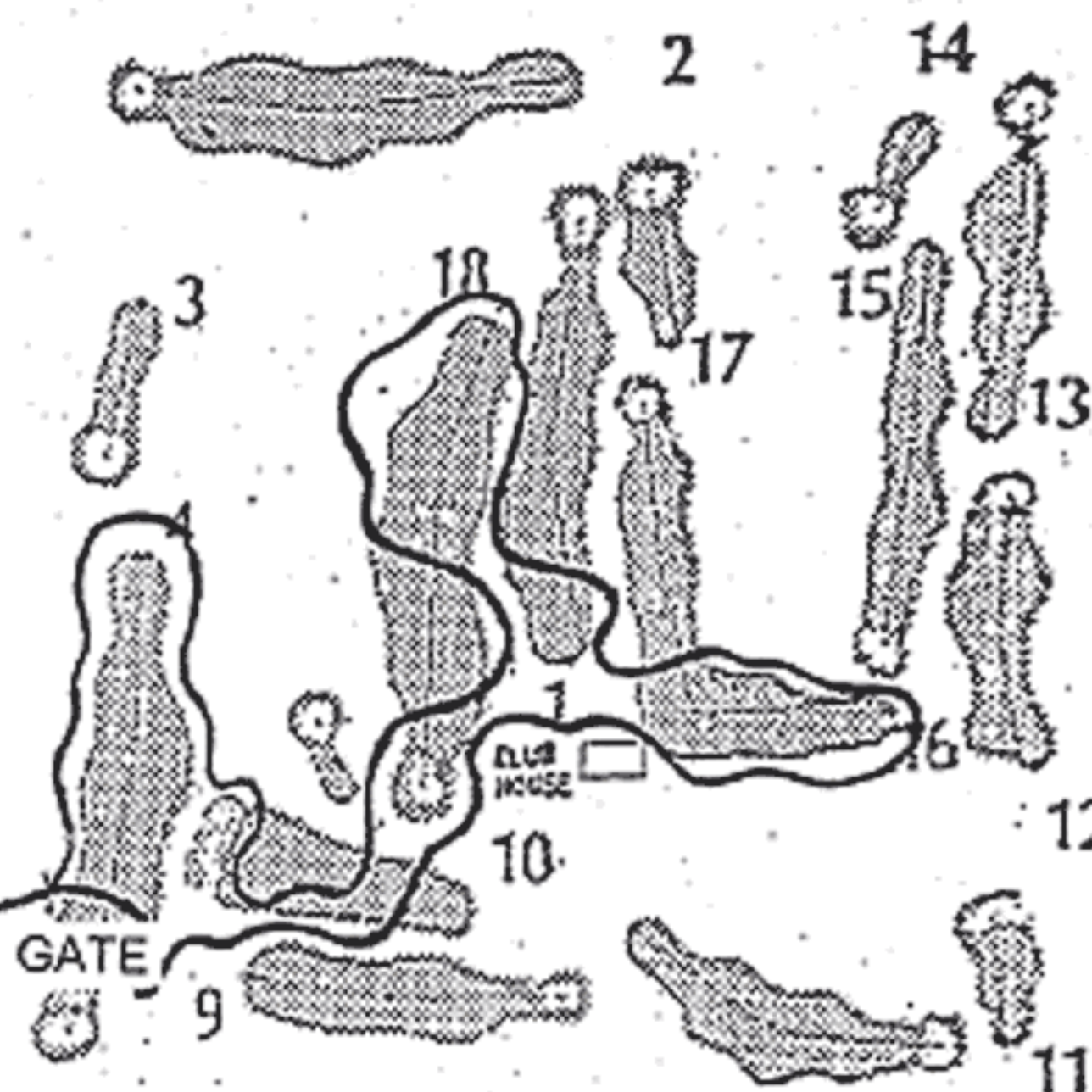
Yellow Loop – intermediate climb and descent using alpine ski slope, beginner/intermediate trail, accessed from the Red Loop – and continues to Chestnut Valley Golf Course and back. Total distance is 3.75 miles. Trail is marked with yellow markers.

Night Loop – Lighted one mile loop is open for night skiing following the alpine skiing schedule on Monday, Wednesday, Thursday, Friday, and Saturday nights from 6 pm – 10 pm.

Trails are groomed as fresh snowfall and usage necessitates and are not patrolled. Please – No Pets.

CROSS COUNTRY TRAILS MILEAGE INFORMATION

TRAIL	DISTANCE
LODGE TO SWITCHBACK	0.60 M
LODGE TO UPPER RED	1 MILE
UPPER RED LOOP	1 MILE
YELLOW TRAIL LEAD IN & OUT, RED & YELLOW LOOPS	3.75 M
UPPER BLUE LOOP	3.5 M
LOWER BLUE LOOP INCLUDING LOWER RED LOOP	3.5 M
LIGHTED LOWER RED LOOP	0.70 M
TOTAL MILEAGE	14 MILES



CHESTNUT VALLEY SECTION